

Hartford Area

Date: 5/31/07
Rev. Date: / /












PRIMARY ROUTE

I-91 NB. EXIT 29 TO RTE 15 NB.
RTE 15 NB. EXIT 90 TO RTE 2 EB.

SPECIAL REQUIREMENTS

FOR LOCAL TRAFFIC USE LOCAL DIVERSION ROUTES.



LEGEND

-  CLOSURE LOCATION
-  TRUCK ROUTING
-  CAR ROUTING
-  ALL VEHICLE ROUTING
-  SIGNAL
-  POLICE MONITOR - SIGNAL
-  POLICE MONITOR NO SIGNAL
-  DIVERSION ROUTE SIGN LOCATIONS
-  TRUCK ONLY DIVERSION ROUTE SIGN LOCATIONS
-  TRAILBLAZER SIGN LOCATIONS
-  TRUCK ONLY TRAILBLAZER SIGN LOCATIONS

EMERGENCY CONTACTS

STATE POLICE
TROOP -I (203) 393-4200
TROOP -H (860) 534-1000
D.E.P. (860) 566-3338
D.O.T. (800) 695-0444

TRAILBLAZER SIGNS REQUIRED

| | |
|---|---|
|  |  |
| Left Arrow | |
| Right Arrow | 2 |
| Straight Arrow | 1 |
| Total Signs | 3 |

