

I-84 E/B EXITS 28-35

Hartford Area

Date // Rev. Date //












PRIMARY ROUTE

I-84 EB. EXIT 27 TO 691 EB.
 691 EB. EXIT 11 TO I-91 NB.
 I-91 NB. EXIT 22N TO ROUTE 9 NB.
 ROUTE 9 NB. EXIT 28 TO ROUTE 72 WB.
 ROUTE 72 WB. EXIT 6 TO I-84 EB.

SPECIAL REQUIREMENTS

FOR LOCAL TRAFFIC USE LOCAL DIVERSION ROUTES FOR EXITS 34-35. SEE PLAN 84RPE-33



LEGEND

-  CLOSURE LOCATION
-  TRUCK ROUTING
-  CAR ROUTING
-  ALL VEHICLE ROUTING
-  SIGNAL
-  POLICE MONITOR - SIGNAL
-  POLICE MONITOR NO SIGNAL
-  DIVERSION ROUTE SIGN LOCATIONS
-  TRUCK ONLY DIVERSION ROUTE SIGN LOCATIONS
-  TRAILBLAZER SIGN LOCATIONS
-  TRUCK ONLY TRAILBLAZER SIGN LOCATIONS

EMERGENCY CONTACTS

STATE POLICE
 TROOP -I (203) 393-4200
 TROOP -H (860) 534-1000
 D.E.P. (860) 566-3338
 D.O.T. (800) 695-0444

TRAILBLAZER SIGNS REQUIRED

		
	Left Arrow	3
	Right Arrow	3
	Straight Arrow	
	Total Signs	6

