

I-91 N/B EXITS 27-29

Hartford Area

Date 3/6/07 Rev. Date / /












PRIMARY ROUTE

I-91 NB. EXIT 25 TO ROUTE 3 NB.
 ROUTE 3 NB. TO ROUTE 2 WB
 ROUTE 2 WB. EXIT 2W TO I-84 WB.
 I-84 WB. EXIT 51 TO I-91 NB.

SPECIAL REQUIREMENTS

FOR LOCAL TRAFFIC USE LOCAL DIVERSION ROUTES
 FOR EXITS 26-30. SEE PLANS 91RPN-16 AND 91PRN-17



LEGEND

-  CLOSURE LOCATION
-  TRUCK ROUTING
-  CAR ROUTING
-  ALL VEHICLE ROUTING
-  SIGNAL
-  POLICE MONITOR - SIGNAL
-  POLICE MONITOR NO SIGNAL
-  DIVERSION ROUTE SIGN LOCATIONS
-  TRUCK ONLY DIVERSION ROUTE SIGN LOCATIONS
-  TRAILBLAZER SIGN LOCATIONS
-  TRUCK ONLY TRAILBLAZER SIGN LOCATIONS

EMERGENCY CONTACTS

STATE POLICE
 TROOP -I (203) 393-4200
 TROOP -H (860) 534-1000
 D.E.P. (860) 566-3338
 D.O.T. (800) 695-0444

TRAILBLAZER SIGNS REQUIRED

		
	Left Arrow	2
	Right Arrow	3
	Straight Arrow	
	Total Signs	5

