

# I-91 S/B EXITS 21-16

## Hartford Area

Date 3/21/07 Rev. Date / /

### PRIMARY ROUTE












I-91 SB. EXIT 22N TO ROUTE 9 NB.  
 ROUTE 9 NB. EXIT 28 TO ROUTE 72 WB.  
 ROUTE 72 WB. TO I-84 WB.  
 I-84 WB. EXIT 27 TO 691 EB.  
 691 EB. EXIT 10 TO ROUTE 15 SB.  
 ROUTE 15 SB. EXIT 67S TO I-91 SB.

### SECONDARY ROUTE

### SPECIAL REQUIREMENTS

FOR LOCAL TRAFFIC USE LOCAL DIVERSION ROUTES FOR EXITS 21-17. SEE PLANS 91RPS-25 - 91RPS-31

### LEGEND

-  CLOSURE LOCATION
-  TRUCK ROUTING
-  CAR ROUTING
-  ALL VEHICLE ROUTING
-  SIGNAL
-  POLICE MONITOR - SIGNAL
-  POLICE MONITOR NO SIGNAL
-  DIVERSION ROUTE SIGN LOCATIONS
-  TRUCK ONLY DIVERSION ROUTE SIGN LOCATIONS
-  TRAILBLAZER SIGN LOCATIONS
-  TRUCK ONLY TRAILBLAZER SIGN LOCATIONS

### EMERGENCY CONTACTS

STATE POLICE  
 TROOP -I (203) 393-4200  
 TROOP -H (860) 534-1000  
 D.E.P. (860) 566-3338  
 D.O.T. (800) 695-0444

### TRAILBLAZER SIGNS REQUIRED

|   |                    |   |
|---|--------------------|---|
|  |                    |  |
|   | Left Arrow         | 3   |
|   | Right Arrow        | 3   |
|   | Straight Arrow     |   |
|   | <b>Total Signs</b> | <b>6</b>  |

