

I-91N/B Between Exits 21-22S

CROMWELL

Date 08/16/97
Rev. Date 01/22/98

PRIMARY ROUTE

Exit 21 take left onto RT 372, Left on RT 9 N/B
follow to I-91 N/B on ramp










SECONDARY ROUTE

Exit 21 take right onto Rt 372 to Rt 15 NB Follow to Rt 9
SB on ramp to exit 20N (I-91 NB)

SPECIAL REQUIREMENTS

- 1.) RT 9 North ramp to I-91 S/B closed
- 2.) Close exit 21 NB on ramp from Rt 372

LEGEND

-  CLOSURE LOCATION
-  TRUCK ROUTING
-  CAR ROUTING
-  ALL VEHICLE ROUTING
-  SIGNAL
-  POLICE MONITOR - SIGNAL
-  POLICE MONITOR NO SIGNAL
-  DIVERSION ROUTE SIGN LOCATIONS
-  TRUCK ONLY DIVERSION ROUTE SIGN LOCATIONS

EMERGENCY CONTACTS

STATE POLICE
TROOP - H (860) 534-1000
D.E.P. 860-566-3338
D.O.T. 1-800-695-0444

CROMWELL



POLICE DEPT. (860) 635-2256
POLICE FAX # (860) 635-8248
FIRE DEPT. (860) 635-5211

ADJACENT TOWN INFO

MIDDLETOWN
POLICE DEPT. (860) 347-2541
ROCKY HILL
POLICE DEPT. (860) 258-7640

SIGNAL SYSTEM
CONTACT - Highway Operations
1-800-695-0444
24 hr/7 day

DIVERSION SIGNS REQUIRED

		
X	Left Arrow	2
X	Right Arrow	0
X	Straight Arrow	1
0	Total Signs	3

