

HARTFORD

Date 08/19/97 Rev. Date 01/20/98

PRIMARY ROUTE

Exit 27 to Brainard Road, cross over Brainard Road to Murphy Road northerly to Maxim Road. Left on Maxim Road back to Brainard Road, left onto Route 15 N/B back to I-91.










SECONDARY ROUTE

Designated "A" Route, Exit 26 (Rt 3 North) to Rt 2 W/B. Follow Rt 2 W/B to I-84 West to I-91 N/B on ramp (Exit 51).

SPECIAL REQUIREMENTS

1. Police monitor locations (3).

LEGEND

-  CLOSURE LOCATION
-  TRUCK ROUTING
-  CAR ROUTING
-  ALL VEHICLE ROUTING
-  SIGNAL
-  POLICE MONITOR - SIGNAL
-  POLICE MONITOR NO SIGNAL
-  DIVERSION ROUTE SIGN LOCATIONS
-  TRUCK ONLY DIVERSION ROUTE SIGN LOCATIONS



EMERGENCY CONTACTS

STATE POLICE
TROOP - H (860) 534-1000
D.E.P. 860-566-3338
D.O.T. 1-800-695-0444

HARTFORD
POLICE DEPT. (860) 527-6300
POLICE FAX # (860) 543-8732
FIRE DEPT. (860) 722-8200

ADJACENT TOWN INFO
POLICE DEPT. (XXX) XXX-XXXX

DIVERSION SIGNS REQUIRED

		
X	Left Arrow	1
X	Right Arrow	1
X	Straight Arrow	2
X	Total Signs	4

SIGNAL SYSTEM
CONTACT - XXXXXXXXXXXX
(XXX) XXX-XXXX
X:XX am - X:XX pm

